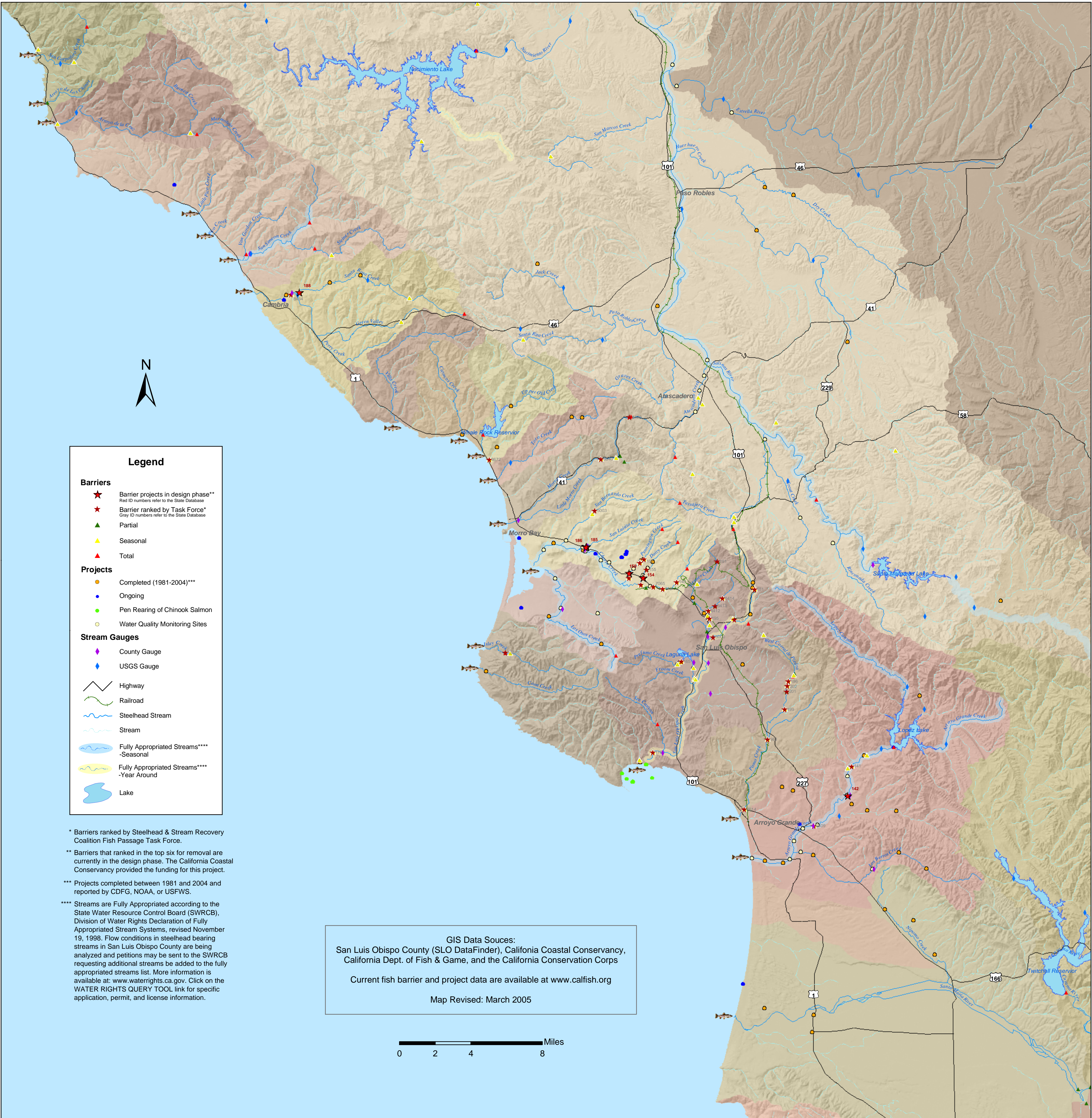


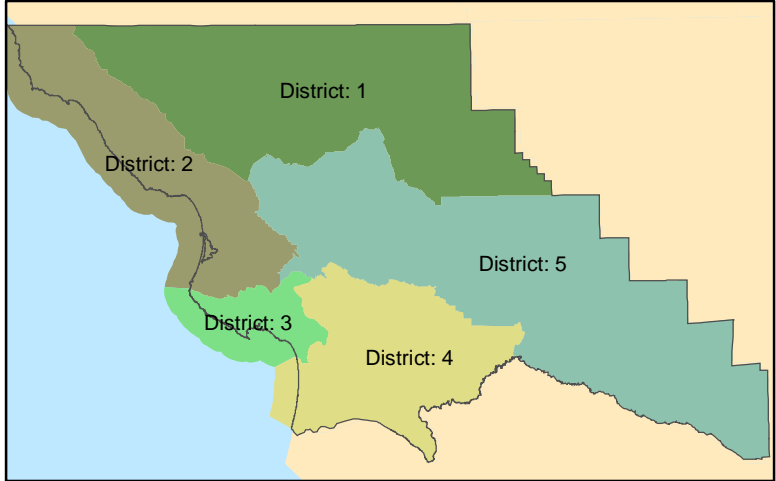
A Steelhead's Journey Through San Luis Obispo County Streams

www.SteelheadRecovery.org



San Luis Obispo County Government Jurisdictions

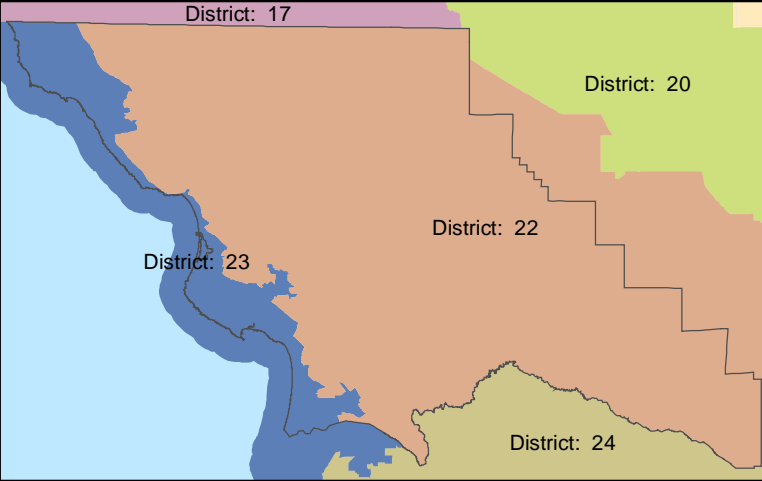
County Representatives



County Board of Supervisors

- 1st District
Harry L. Ovitt III
805-781-5450
- 2nd District
Shirley Bianchi
805-781-5450
- 3rd District
Jerry Lenthall
805-781-5450
- 4th District
Katcho Achadjian
805-781-5450
- 5th District
James Patterson
805-781-5450

Federal and State Representatives



US House of Representatives

- 22nd District
Bill Thomas
805-549-0390
- 23rd District
Lois Capps
805-546-8348

California State Senate

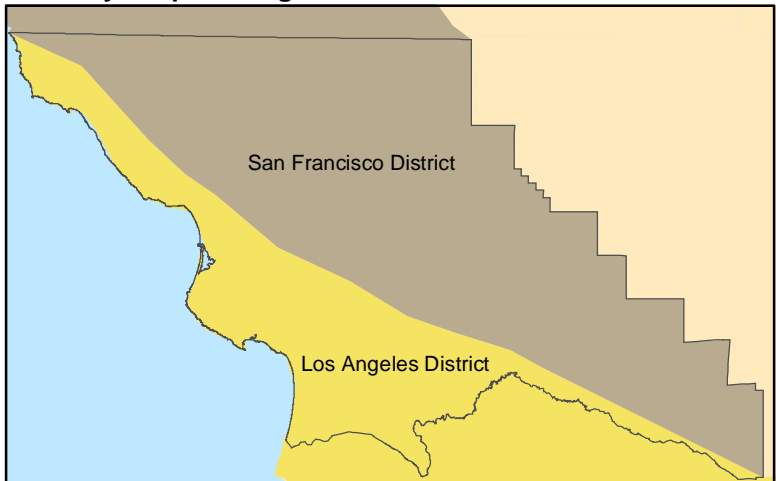
- 15th District
Abel Maldonado
805-549-3784
(Countywide)

California State Assembly

- 33rd District
Sam Blakeslee
916-319-2033
(Countywide)

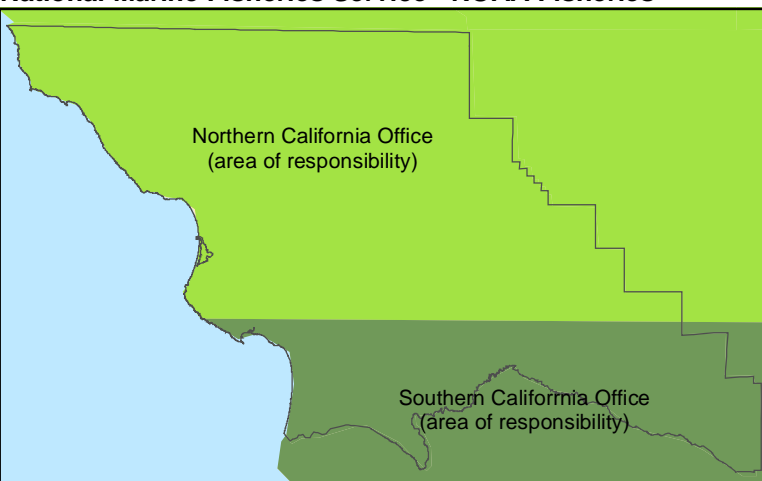
Federal and State Jurisdictional Agencies

US Army Corps of Engineers



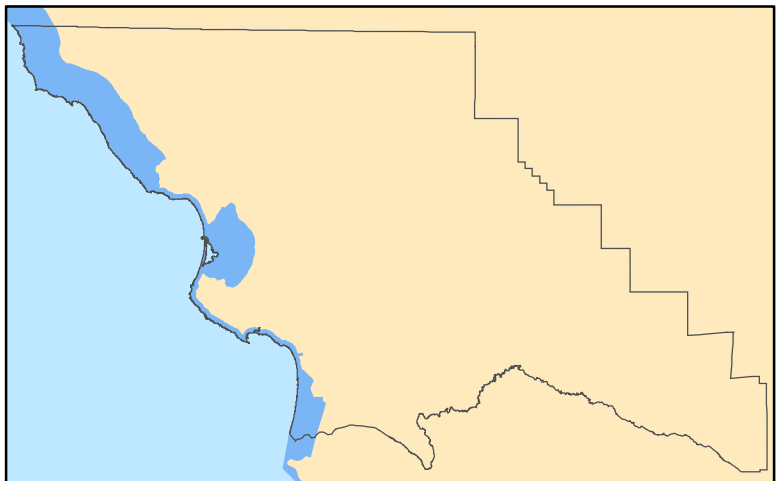
- San Francisco District
333 Market Street
San Francisco, CA 94105-2197
415-977-8659
- Los Angeles District
Ventura Field Office
2151 Alessandro Drive #110
Ventura, CA 93001
805-585-2140
www.usace.army.mil

National Marine Fisheries Service - NOAA Fisheries



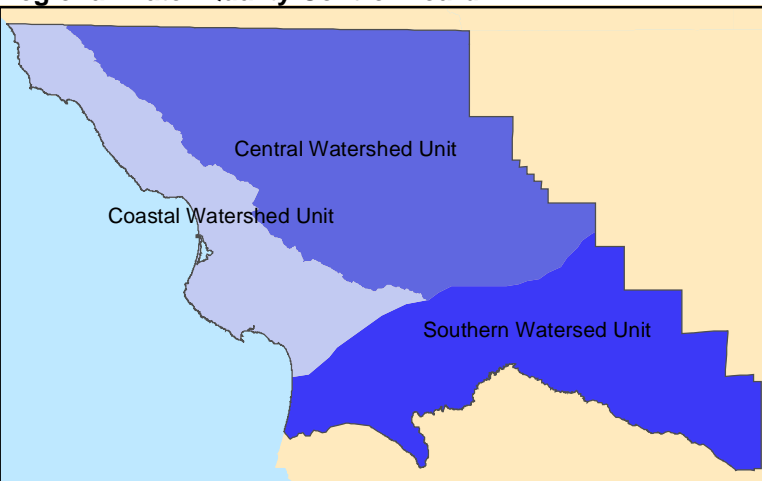
- Southwest Region
Northern Office (area of responsibility)
777 Sonoma Ave Rm 325
Santa Rosa Ca 95404
(707) 575-6050
- Southwest Region
Southern Office (area of responsibility)
501 W. Ocean Blvd. Ste 4200
Long Beach, CA 90802
(562) 980-4050
www.nmfs.noaa.gov

California Coastal Commission



- California Coastal Commission
275 Front Street, Ste. 300
Santa Cruz, CA 95060
831-427-4863
www.coastal.ca.gov

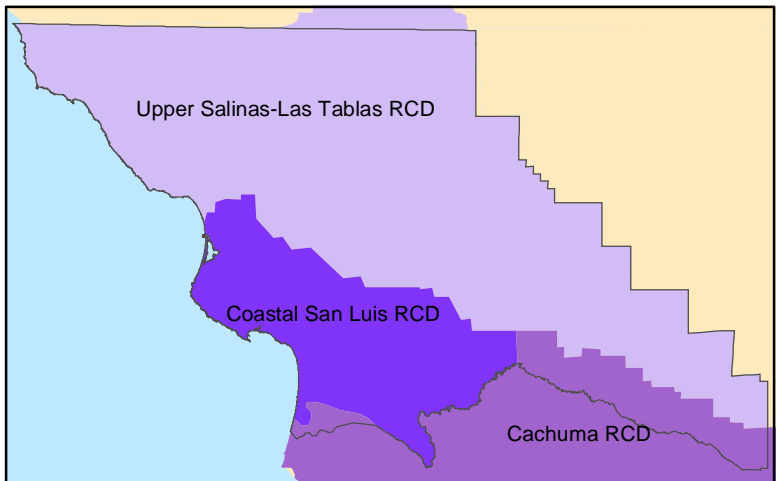
Regional Water Quality Control Board



- Regional Water Quality Control Board
Central Coast Region 3
81 Higuera #200
San Luis Obispo, CA 93401
www.swrcb.ca.gov/centralcoast

SLO County Resource Services

Resource Conservation Districts



- Upper-Salinas Las Tablas RCD
65 Main Street, Ste. 108
Templeton, CA 93465
www.us-ltrcd.com
805-434-0284 ext. 4
- Coastal San Luis RCD
545 Main Street, Ste. B-1
Morro Bay, CA 93422
www.coastalrccd.org
805-772-4391
- Cachuma RCD
920 East Stowell Road
Santa Maria, CA 93454
www.sbsdca.org/local/crcd
(805) 928-9269

SLO County Watershed Groups

Central Coast Salmon Enhancement
P.O. Box 277
Avila Beach, CA 92424
www.centralcoastsalmon.com
(Arroyo Grande, Pismo and Nipomo Creek Watersheds)

GreenSpace - The Cambria Land Trust
P.O. Box 1505
Cambria, CA 93428
www.greenspacecambria.org
(Santa Rosa Creek Watershed)

The Land Conservancy of SLO County
743 Pacific Street
San Luis Obispo, CA 93401
www.special-places.org
(San Luis Obispo County)

Morro Bay National Estuary Program
601 Embarcadero, Ste. 11
Morro Bay, CA 93442
www.mbnep.org
(Morro Bay Watershed)

Upper Salinas Watershed Coalition
P.O. Box 6075
Atascadero, CA 93423
www.us-ltrcd.com
(Upper Salinas River Watershed)

Steelhead & Stream Recovery Coalition
South Central California Coast
P.O. Box 6801
Los Osos, CA 93412
www.steelheadrecovery-centralcoast.org
(SLO County and Southern Monterey County)

Countywide Agencies

US Fish and Wildlife Service
Pacific Region
2493 Portola Road, #B
Ventura, CA 93003
www.fws.gov

CA Department of Fish and Game
Central Coast Region 3
P.O. Box 47
Yountville, CA 94558
www.dfg.ca.gov

California Conservation Corps
Los Padres Service District
P.O. Box 1380
San Luis Obispo, CA 93406
www.ccc.ca.gov

San Luis Obispo County
Environmental Division
Rm 310 Co. Government Center
San Luis Obispo, CA 93408
www.co.slo.ca.us

Countywide Groups

Natural Resource Conservation Service
65 Main Street, Ste. 108
Templeton, CA 93465
www.ca.nrcs.usda.gov

SLO County Farm Bureau
Grassroots Watershed &
Voluntary Landowner Program
651 Tank Farm Road
San Luis Obispo, CA 93401
www.slofarmbureau.org



A Time for Recovery
A short video on the history of steelhead, the obstacles they face, and their recovery, and this map are available online at www.steelheadrecovery.org or by contacting Marla Morrissey at 805-528-4955.

Map Produced by:

Bobby Jo Close & Marla Morrissey
Steelhead & Stream Recovery Coalition
South Central California Coast
www.steelheadrecovery.org
805-528-4955

California Conservation Corps
GIS Data Collection Lab
www.ccc.ca.gov
805-549-3476

This mapping project was funded by the California Department of Fish and Game Fisheries Restoration Grant Program. In addition, over 20 other agencies donated time and information for this map.



Painting by: Ben Lovejoy, 2005